



dr. Polona Pengal
Monika Gričnik, Živa Vita Alif

**RAZDROBLJENOST
REK V SLOVENIJI: POZIV K IZVEDBI
NACIONALNEGA POPISA**

Vodni dnevi 2021
Narava in vodna okolja

Rimske toplice, 08.10.2021

NARAVA

ČLOVEK

Zdravo
življenjsko
okolje


Poplavna
varnost


Dobro
ekološko
stanje (2027)

Urbanizacija

25.000 km
povezanih
rek

Kmetijske
površine





WWF (2020). *Living Planet Report 2020: Biodiversity loss: a deep dive into freshwater*. Almond, K.E.A., Grooten, M., Petersen, I. (Eds). WWF, Gland, Switzerland.

Barrier Atlas

17



Naša ocena

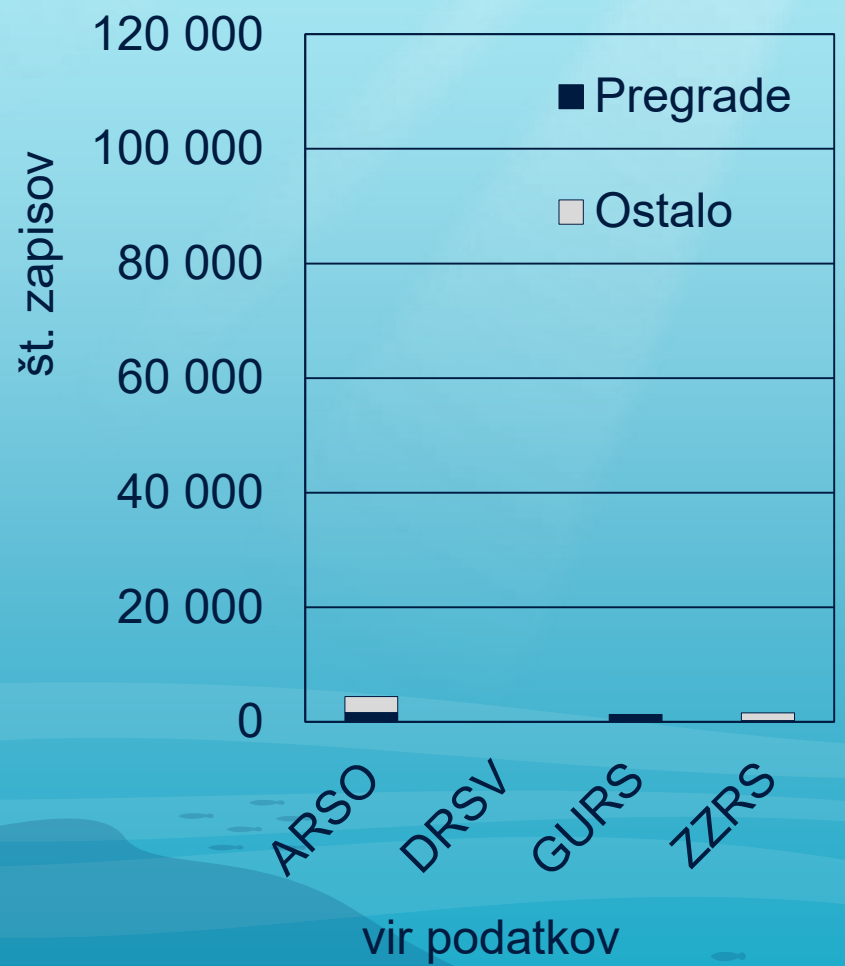
≈ 61.781

≈ 0,43 / km

BAZE PODATKOV

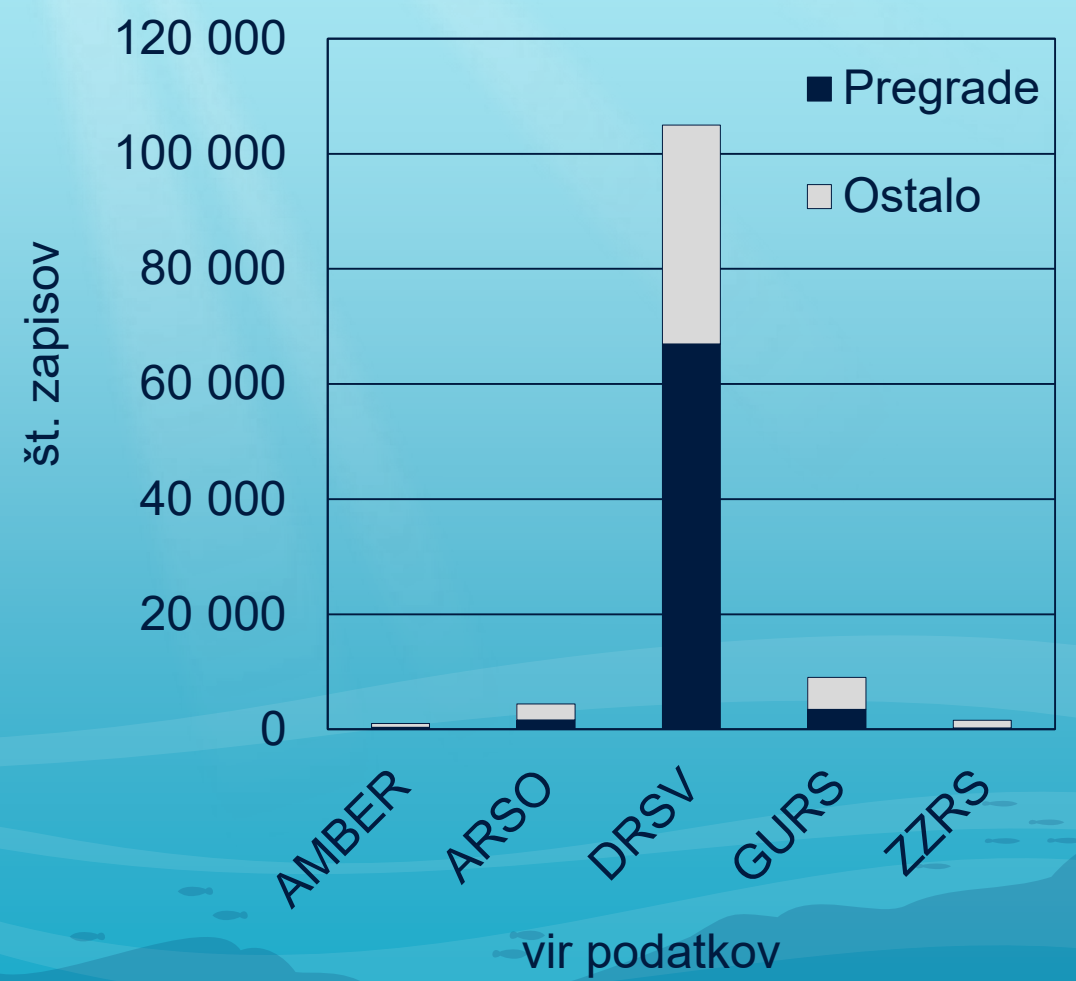
Dostop do informacij javnega značaja

7.356



Spletni dostop

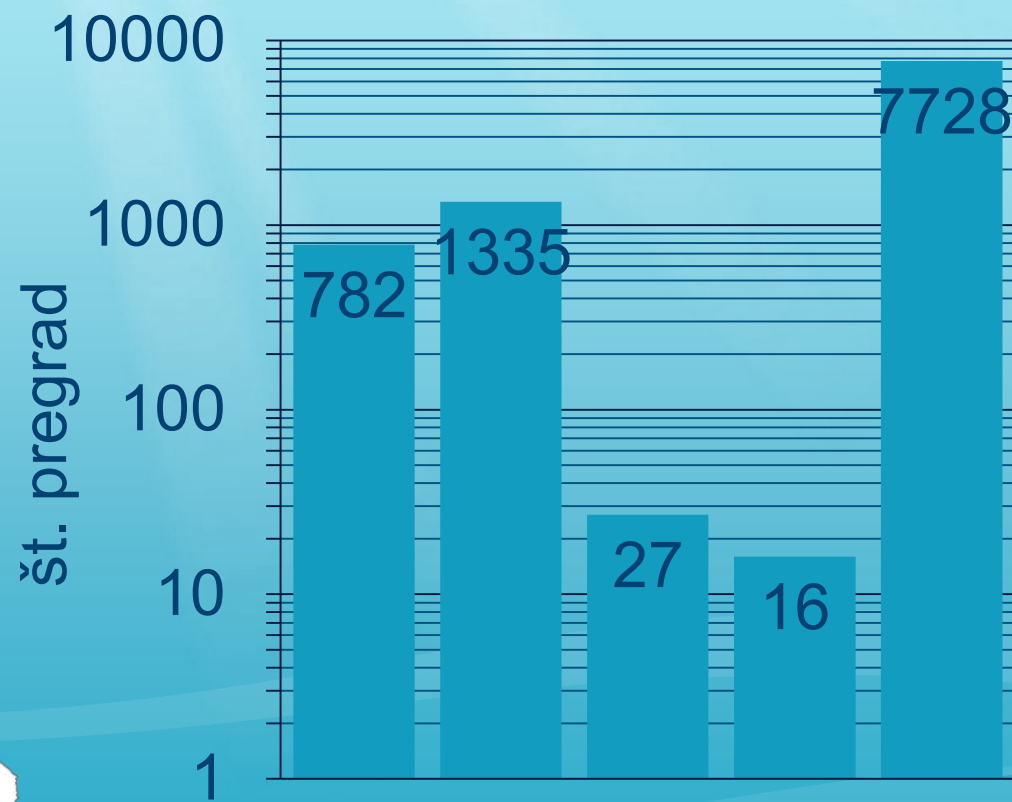
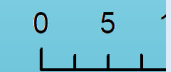

121.075



GOSTOTA PREGRAD

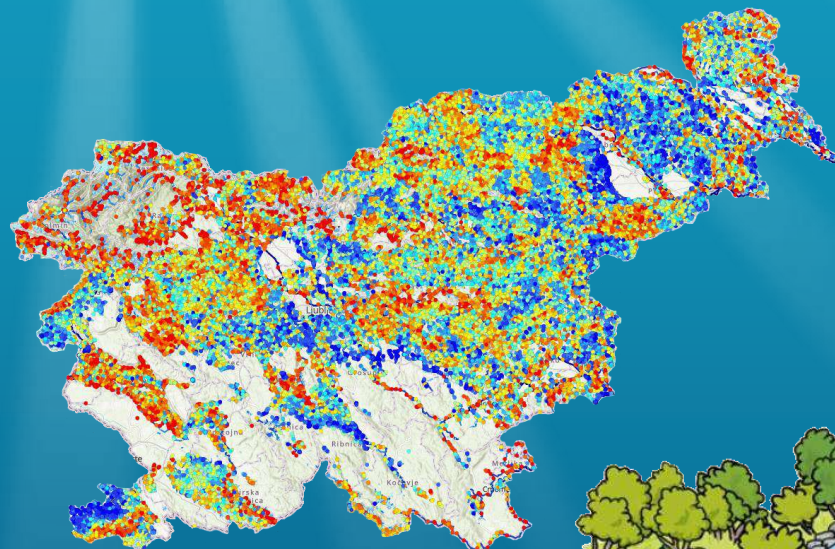
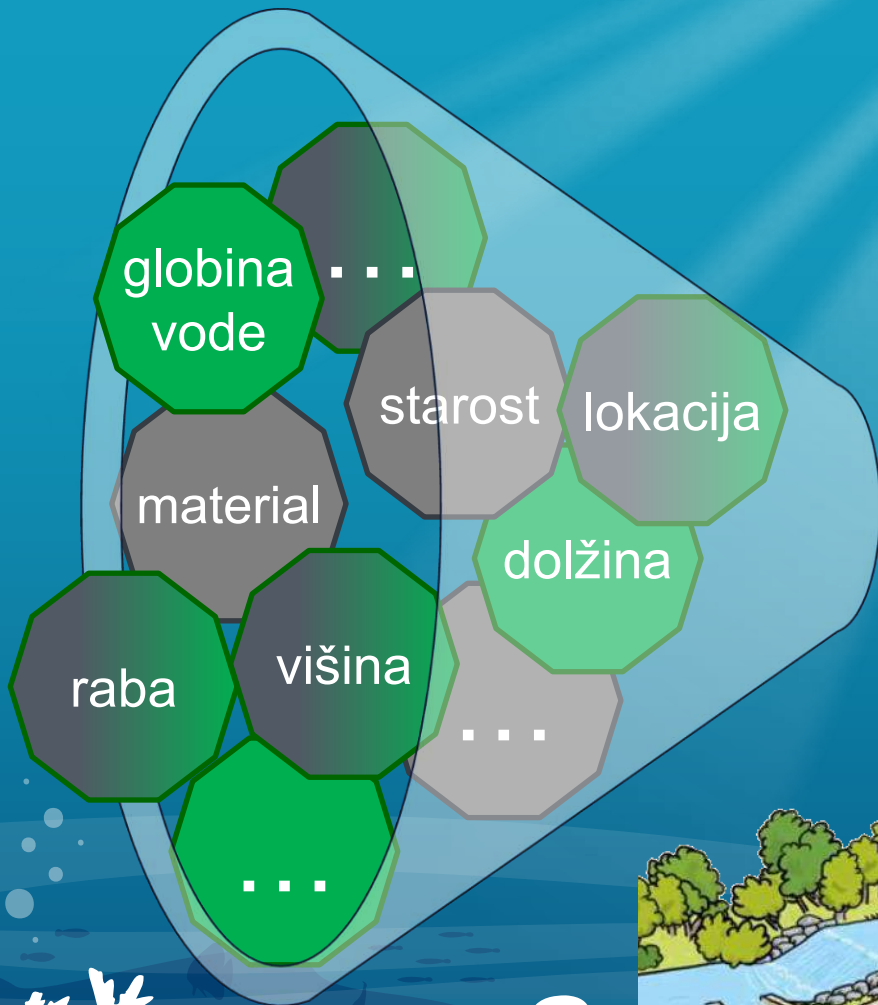
Jadransko povodje

≈ 9.888



Oblikovanje in kartografija:
Zavod REVIVO, 2021
Vir:glej preglednica 2

STROKOVNE ODLOČITVE



“

**When the last tree has been cut down,
the last fish caught, the last river poisoned,
only then will we realize that one cannot eat
money.**

“Indijanski pregovor”

